








DIRECTIONS: 1-1/4 miles N of Riverside and North Main
Directly west of Bauer Toll Bridge (Harlem Bridge)

FACILITIES: 44.5 acre preserve. Tall Grass Prairie, old quarry pond (no fishing in pond), outhouse, drinking fountain
Forest Preserve Administration Headquarters and Central Maintenance Facility

Preserve open at 7:00 AM - closed 1/2 hour after sunset.
All reservations subject to GENERAL USE REGULATION ORDINANCE.

LEGEND

-  PEDESTRIAN TRAIL
-  PAVED REC. PATH
-  WELL
-  OUTHOUSE
-  PRAIRIE AREAS



0 100 300FT

HEADQUARTERS FOREST PRESERVE

5500 NORTHROCK DRIVE



DECEMBER 2005