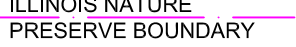



LEGEND

-  PICNIC AREA
-  SHELTER
-  OUTHOUSE
- 

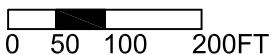
-  ILLINOIS NATURE PRESERVE BOUNDARY
-  PRAIRIE RESTORATION

DIRECTIONS: 21 miles NW of Rockford to Trask Bridge Road (Kilburn) through Durand to Yale Bridge Road. West on Yale Bridge 2 miles to Anderson Road, 1/2 mile on Anderson Road.

FACILITIES: 40 acre preserve. Ballfield, water, toilets.

IRONWOOD: Limestone shelter. One large grill. Horseshoe pits. Four tables and seats 24 people. No electricity.

NOTE: Preserve open at 7:00am - closed 1/2 hour after sunset. All reservations subject to GENERAL USE REGULATION ORDINANCE



LAONA HEIGHTS FOREST PRESERVE

15402 ANDERSON ROAD



JUNE 2007